





GREASE PROBLEMS 90 DAY LIST 2022

			Date Cleaned	Date Cleaned	Date Cleaned	Date Cleaned
* Trina Ln. - M/H @ 2304 to M/H @ Trina Ln.	6"	325 ft.	15-Mar-22	15-Sep-22		
* Larkspur Dr. - M/H @ Fowler Rd. to M/H on Larkspur Dr.	6"	350 ft.	15-Mar-22	13-Sep-22		
Moffet Ave. - M/H @ Parkway to M/H @ Calcagno	12"	170 Ft.	15-Mar-22	15-Sep-22		
Moffet Ave. - M/H S/O Glassgow to M/H @ Hatch	12"	605 Ft.	15-Mar-22	22-Sep-22		
Moffet Rd. - M/H @ Thomas to M/H S/O Garrison Ave.	6"	280 ft	26-May-22	15-Sep-22		
* Kinser Rd. - M/H @ Blaker Rd to M/H W/O Blaker	8"	420 ft.	16-Mar-22	15-Sep-22		
Herndon Rd. - T/M/H S/O Hatch to M/H @ Hatch Rd.	8"	250 ft. + 90 ft.	15-Mar-22	15-Sep-22		
Mitchell Rd. - M/H @ Adrien to T/M/H N/O Hatch Rd	6"	235 ft.	16-Mar-22	22-Sep-22		
Adrian Way - M/H W/O Mitchell to M/H on Mitchell	6"	250 ft.	16-Mar-22	22-Sep-22		
Richland - M/H @ Evans to T/M/H @ Darby - 400' 200' 210' 365' 380'	?	1,555 ft.	31-Mar-22	27-Sep-22		
Hatch Rd- M/H @ Old Paramount L/S to 1st M/H West <small>(BB @ Dental)</small>	 8"	570 ft.	30-Mar-22	27-Sep-22		
Angie Ave - M/H @ Hatch to M/H @ Adrien Way <small>(Step clean, grease)</small>	 6"	415 ft.	30-Mar-22	28-Sep-22		
Hatch Rd - M/H E/O Moffet Rd. to M/H @ Angie + Voygers Cove 210 ft.	 8"	1,820 ft.	30-Mar-22	29-Sep-22		
Collen Ln. - M/H @ Mitchell Rd. to M/H @ Della Dr <small>(Step clean, grease)</small>	 8"	370ft.	30-Mar-22	30-Sep-22		

****90 Day List to be started in March and September each year****

GREASE PROBLEM'S SIX MONTH LIST 2022-2023

			Date Cleaned	Date Cleaned	Date Cleaned	Date Cleaned
* Cadillac Dr - M/H @ Lucchessi Dr to M/H S/O Lucchessi Dr. (BB @ 724 Cadillac)	6"	280 ft	5/26	11/15		
Foster Dr. - M/H @ Lucchessi Dr. to 150 ft. S/O Lucchessi Dr.	6"	150 ft	6/7	11/15		
Always Dr. - M/H @ Lucchessi Dr. to 150 ft. S/O Lucchessi Dr.	6"	150 ft	6/7	11/15		
Lucchessi Dr. - M/H @ Musick Dr. to M/H @ Cadillac Dr.	6"	790 ft	6/7	11/15		
Sonora Ave. - M/H @ Avon St. to T/M/H E/O Avon St.	6"	370 ft	6/8	12/7		
Herndon Rd - M/H @ Vito Dr. to M/H @ Steele Ave.	6"	230 ft	6/8	12/7		
Valente Way - M/H @ Herndon Rd. to M/H on Valente Way.	6"	325 ft	6/8	12/7		
Pecos Ave. - M/H @ herndon Rd. to M/H @ Aeron Ave. (BB @ 928 Pecos 255')	6"	1,565 ft	6/8	12/7		
* Giddings Dr. - M/H @ Paramount to M/H E/O Paramount	8"	290 ft	5/26	12/6		
Paramount Dr. - M/H @ Paramount L/S to M/H @ Grandview	10"	750 ft	5/26	12/6		
Darby Dr. - M/H @ Richland Ave. to M/H E/O Richland Ave.	8"	255 ft	6/8	11/30		
Richland - M/H @ Evans to T/M/H @ Darby - 400' 200' 210' 365' 380'	6"	1,555 ft	6-221	4/30/23		
Myrtlewood - M/H @ Levon to M/H @ Glasgow	8"	285 ft.	6/9	12/7		
Alley between Gene & Lois - M/H S/O Richard to M/H N/O Richard	6"	495 ft	6/9	12/7		
Richard St. - M/H @ Gene St. to 10 ft. W/O Gene St. (Flush Paper Only)	6"	50 ft	6/9	12/7		
Central Ave - M/H N/O Darrah Ave. to M/H @ Lois 675' & M/H @ Evans 530'	6"	1,205 ft	6/30	12/13		
* Farm Labor - M/H on Central Ave to M/H on Freda Way	6"	200 ft	5/26	11/22		
* Farm Labor - M/H on Central Ave to M/H in Farm Labor Camp	6"	100 ft	6/7	11/22		
Alley between Poplar and Whitmore - M/H on Central to L/H @ KFC. (BB)	6"	225 ft	6/30	12/6		
Central Ave. - M/H S/O Whitmore Ave. to M/H N/O Whitmore Ave.	8"	695 ft	6/30	11/22		
Alley btwn 2nd & 3rdSt- M/H @ Magnolia to M/H S/O Whitmore (BB @ Dentist)	6"	505 ft	6/15	12/14		
Della Dr. - M/H @ Collen Dr to M/H N/O Collen Dr.	8"	370 ft	6/2	12/13		
* Trina Ln. - M/H @ 2304 to M/H @ Trina Ln.	6"	325 ft	6/2	12/6		
* Larkspur - M/H @ Fowler to M/H on Larkspur	6"	350 ft	6/2	11/16		
Fowler Rd.. - M/H @ Larkspur Dr. to M/H @ Jupiter Ct.	8"	385 ft	6/2	11/16		
Mitchell Rd. - M/H @ Adrien Way to T/M/H @ Hatch Rd.	6"	235 ft	6/22	11/22/23		
Adrien Way - M/H W/O Mitchell Rd. to M/H @ Mitchell Rd.	6"	250 ft	6/22	11/22/23		
Glasgow Dr. - M/H @ Moffet Rd to M/H @ Hickey Ct.	8"	285 ft	6/2	11/16		
Moffet Ave. - M/H S/O Glassgow to M/H @ Hatch	10"	605 ft	6/2	11/16		
* Moffet Ave. - M/H @ Parkway 250 ft East & 170 ft to M/H @ Calcagno	8/10"	420 ft	6/2	11/16		

Darwin Dr. - M/H @ Fowler Rd to M/H N/O Fowler Rd.	6"	445 ft	6/14	12/13		
Smyrna Park S/O Fowler Rd. - M/H E/O Moffet Rd to M/H @ Rose Ave.	8"	989 ft	6/14	12/13		
Smyrna Park - M/H @ Moffet Rd. and Acorn Ln. to M/H E/O Moffet Rd.	8"	270 ft	6/15	12/13		
Moffet Rd. - M/H @ Acorn Ln. to M/H N/O Acorn Ln.	12"	420 ft	6/22	12/13		
Smyrna Park - M/H @ Henery to M/H in Parks Div. yard (BB @ 1st House)	6"	495 ft	5/26	12/1		
* Moffet Rd. - M/H @ Thomsa to TMH S of Garrison (Smart Cover)	6"	280 ft	5/25	11/15		
* Rose Ave. - M/H @ Standford to 100 ft. N of Standford (BB @ 1st House)	6"	100 ft	5/25	11/30		
* Ninth St. - M/H @ 3447 to M/H on El Camino (BB M/H TO 75 FT)	6"	700 ft	6/7	12/6		
Pyramid Dr. - M/H @ 10th St. to M/H on Pyramid Dr.	6"	580 ft	6/15	12/14		
* Roeding Rd. - M/H @ 6th St. to M/H @ 10th St.	6"	1,595 ft	6/7	12/7		
Ninth St. - M/H @ Roeding to M/H @ Park St.	8"	420 ft	6/14	12/14		
* Ninth St. - M/H S/O Magnolia Ave. to M/H N/O Whitmore Ave. - 605' 555'	8"	1,160 ft	6/7	12/6		
Alley btwn 4th St. & 5th St. - M/H @ El Camino to M/H on North(BB @ Church)	6"	975 ft	6/14	12/14		
Highway 99 - M/H in ice plant 3 way pull	6"	1,525 ft	6/14	12/14		
Railroad Ave to Central - M/H @ Railroad to M/H on Central N/O Elcamino	8"	500 ft	6/15	12/13		
Central Ave. - M/H S/O Railroad Ave. to L/H @ West Ave.	6"	370 ft	6/15	12/13		
Alley between Railroad and West - M/H @ Hackett to M/H N/O Hackett	6"	390 ft	6/15	12/13		
Kinser Rd. - M/H @ Blaker Rd. to M/H W/O Blaker Rd.	8"	335 ft	6/15	12/13		
Hackett Rd. - M/H @ Blaker Rd. to M/H @ Castiglione Dr.	8"	365 ft	6/22	12/13		
Southwood Dr.- M/H on Blaker Rd. to M/H @ Harvestwood Dr.	8"	290 ft	6/14	12/13		
Colony Park - M/H @ Service to 1st M/H in Colony Park (Trailer Park)	8"	275 ft	6/15	12/14		
Herndon Rd. - T/M/H S/O Hatch to M/H @ Hatch Rd.	8"	250ft + 90 ft	6/15	12/13		
Hatch Rd- M/H Paramount L/S to M/H @ Herndon (BB @ Dentist 100')	 8"	750'+ 570'	6/29	1/11/23		
1600 Hatch rd. Terriaki king pull to 1st M/H (Step clean, grit)	 6"	395 ft	6/29	1/11/23		
Angie Ave - M/H @ Hatch to M/H @ Adrien Way (Step clean, grease)	 6"	415 ft	6/28	1/11/23		
Hatch Rd - M/H E/O Moffet Rd. to M/H @ Angie + Voygers Cove 210 ft.	 6"	1,820 ft	6/28	1/11/23		
* Las Casitas Mbl Home Park- M/H on Mitchell 450 ft. West (BB @ End)	 8"	450 ft	6/28	12/4/22		
Boothe Rd. - M/H @ Whitmore to M/H N/O Whitmore (BB @ 2&3 house)	 6"	350 ft	6/29	12/4/22		
Collen Way - M/H on Mitchell Rd. to M/H @ Della Dr. (Step clean, grease)	 8"	305 ft	6/29	12/4/22		
6 Month to be started in June and September each year			X	X	X	X

12 Month Trial List

			Date Cleaned	Date Cleaned	Date Cleaned	Date Cleaned
			2022	2023	2024	2025
Trina Ln. - M/H @ Puma Way to 2nd M/H on Trina Ln. (2305)	6"	340 ft	15-Jun			
Venus - M/H @ Puma to L/H on Venus - 40' 375' 330' 350' ?	6"	?	15-Jun			
Moonview - M/H on Mitchell @ Car Lot to M/H @ Venus - 150' 150' 335' 345'	8"	1025 ft	22-Jun			
Kay Ct. - M/H @ Roeding to L/H on Kay Ct.	6"	250 ft	15-Jun			
Rockefeller - M/H @ 1990 to T/M/H (225' + 520')	8"	745 ft	15-Jun			
Genevieve Way - M/H @ Jordanolo Dr. to M/H @ Chandra Ct.	8"	260 ft	15-Jun			
Line from Baviil Dr. to Service Rd. - M/H on Service Rd. to M/H on Baviil Dr.	6/8"	1060 ft	22-Jun			
Dale Ct. - M/H @ Mitchell to L/H on Dale Ct.	6"		22-Jun			
Stonum - M/H N/O Hatch to M/H on Hatch	?	? ft	22-Jun			